














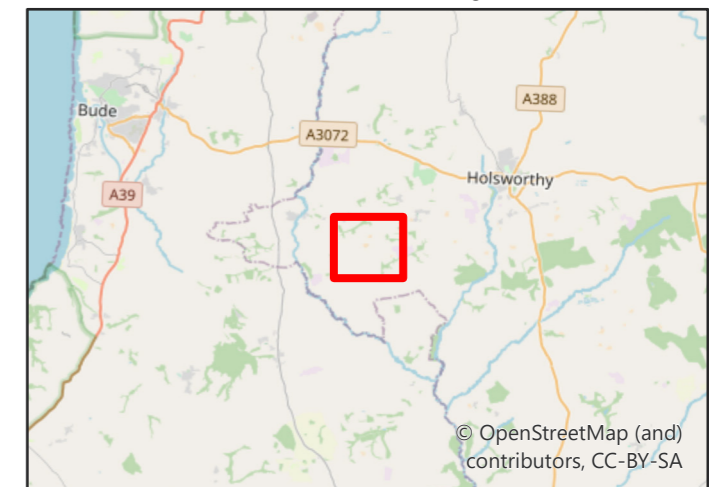
Derril Water Solar Farm Landscape & Ecology Illustrative Management Plan

KEY

-  Site boundary
-  Vegetation
-  Water bodies
-  Trees
-  Existing PRoW
-  Grassland - Suitable for Grazing
-  Bird Box
-  Invertebrate Hotel
-  Hibernaculum
-  Bee / Beetle Bank
-  Hedgehog House
-  Bat Box
-  Dormouse Box



Neo Office Address:
Cinnamon House, Crab Lane, Warrington, WA2 0XP



0 125 250 500 Metres

Ordnance Survey © Crown Copyright 2021. All rights reserved. Licence number 100022432

Date: 05/05/2021
 Drawn By: Noamh Turbett
 Scale (A3): 1:7,500
 Drawing No: NEO00738/0811/A

