






**TYPICAL TRACK SECTION**

**Key**

-  Running Surface
-  Base/Capping Layer
-  Topsoil
-  Subgrade
-  Existing Ground Level

Drawn By: Jamie McGhee  
 Address: Wright Business Centre  
 1 Lonmay Road  
 Glasgow  
 G33 4EL

**Notes:**

1. Do not scale from this drawing.
2. All embankment slopes to be provided at a stable angle based on the properties of the material encountered on site.
3. Track construction type to be determined during detailed design. Layout of drainage may vary.
4. Running surface and base/capping layer to be formed from suitable materials compacted in layers.
5. Geosynthetic reinforcement or soil stabilisation may be used to reduce the depth of track construction. Requirement to be determined during detailed design.
6. Optional drainage swales shown. Actual requirements to be determined during detailed design.

Ver.	Date	Comments

A 22/01/2021



Warrington Office: T:01925 661716 E: info@neo-environmental.co.uk  
 Glasgow Office: T: 0141 773 6262 E: info@neo-environmental.co.uk  
 Naas Office: T:00353 (0)45 844250 E: info@neo-environmental.ie  
 Ballymena Office: T:0282 565 0413 E: info@neo-environmental.co.uk

<b>Project:</b>	Derril Water Solar Farm	
<b>Client:</b>	RES	
<b>Drawing:</b>	Access Track Detail	
<b>Project No.:</b>	NEO00738	
<b>Drawing No.:</b>	NEO00738_0381_A Figure 6	
<b>Drawn:</b>	<b>Checked:</b>	<b>Approved:</b>
JM	MM	PN
<b>Scale:</b>	1:50 @ A3	<b>Revision:</b>
<b>Date:</b>	22 January 2021	A